

REFER TO SHEET C12 FOR PROPOSED DRAINAGE IMPROVEMENTS

PROPOSED WALKWAY AND STAIRS

PROPOSED HEADWORKS PLATFORM

PROPOSED NEW AERATION BASIN

PROPOSED WALKWAY

PROPOSED DIGESTER #2

EXISTING DIGESTER BASIN NO. 1

EXISTING AERATION BASIN NO. 3

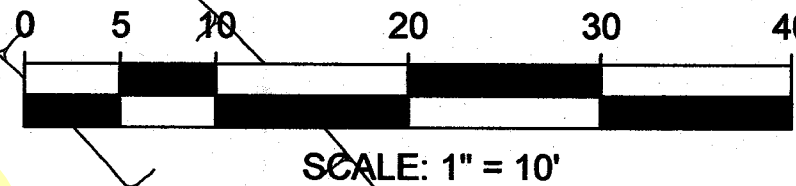
PROPOSED DIGESTER CONVERSION TO AERATION BASIN

EXISTING AERATION BASIN NO. 2

EXISTING AERATION BASIN NO. 1

PROPOSED AIR BLOWER

- BLOWER #5 BLOWER CONTROL PANEL
- BLOWER #4 BLOWER CONTROL PANEL
- BLOWER #3 BLOWER CONTROL PANEL
- BLOWER #2 BLOWER CONTROL PANEL
- BLOWER #1 BLOWER CONTROL PANEL
- EXIST 18" AIR PIPE BLOWER CONTROL PANEL
- LIFT STATION

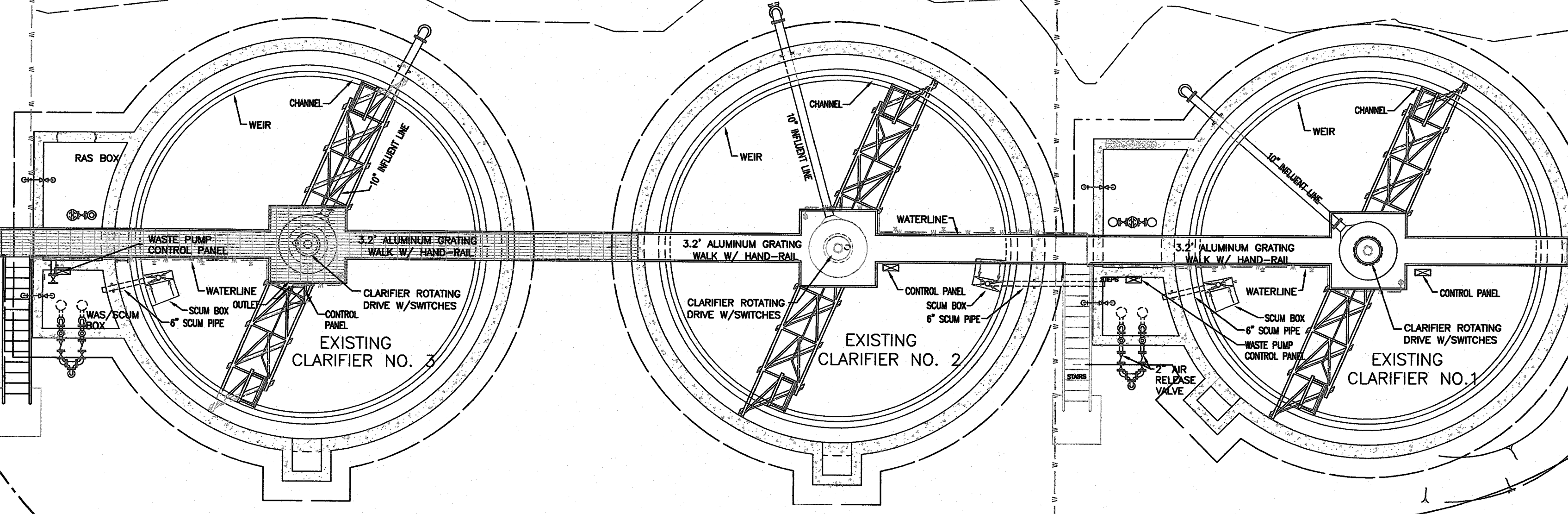


EXISTING CONCRETE DRIVE

PROPOSED DIGESTER #3


PROPOSED WALKWAY AND STAIRS

MIT SANITARY
17/R = 137.24
FL (C) 8" STL = 129.98
FL (S) 8" RCP = 129.96
FL (W) 8" RCP = 130.14



NO.	DATE	REMARKS	APP.

SANDER ENGINEERING CORPORATION
CONSULTING ENGINEERS, SURVEYORS
Texas Board of Professional Engineers FIRM No. F-617
Texas Board of Professional Land Surveying FIRM No. 10009300
2901 WILCREST DRIVE
SUITE 550
HOUSTON, TEXAS 77042
(713) 794-4830



HARRIS COUNTY MUNICIPAL UTILITY DISTRICT NO. 365/364 WASTEWATER TREATMENT PLANT EXPANSION TO 0.97 M.G.D. 16830 JARVIS RD., CYPRESS TX. 77429

PROPOSED PLANT AREA SITE PLAN

NOTE: CITY SIGNATURES VALID FOR ONE YEAR ONLY AFTER DATE OF SIGNATURE

CITY OF HOUSTON HOUSTON PUBLIC WORKS	
WATER	STORM WATER QUALITY
WASTEWATER	FACILITIES
STORM WATER	HOUSTON WATER
TRAFFIC & TRANSPORTATION	TRANSPORTATION AND DRAINAGE OPERATIONS
STREET & BRIDGE	

FILE NO:	C10	FOR CITY OF HOUSTON USE ONLY
DRAWING SCALE		
HORIZ: AS SHOWN		
VERT: AS SHOWN		
SHEET NO.	15 OF 62	

1 PROPOSED PLANT AREA SITE PLAN
C10 SCALE: 1" = 10'-0"